

Wadham Road, Wandsworth - UXO Desk Study & Risk Assessment

Drafted by Sven Leman
Checked by Robert Lea
Authorised by Stefan Lang

Document Title UXO Desk Study & Risk Assessment
Document Ref. P9364-19-R7
Revision A
Project Location Wadham Road, Wandsworth
Client Arcadis
Date 29th January 2020

This report has been prepared in relation to the specific requirement of the contract or commission. The report should not be used by third parties without prior consultation with Zetica Ltd. The copyright for this report remains with Zetica Ltd. No part of this report may be reproduced, published or amended without prior written consent from Zetica Ltd. The report refers to the conditions of the Site at the time of investigation/ reporting. Zetica Ltd cannot accept liability for subsequent changes of Site conditions. Zetica Ltd may have relied on externally provided information. Zetica Ltd cannot be held responsible for the accuracy of such information or data supplied. The report has been written utilising relevant guidance and legislation in use at the time of report compilation. Subsequent improvement in techniques, changes in legislation or in site conditions may render parts of this report obsolete. If the report is utilised after such changes have occurred or at a time in excess of 1 year of the issue date, it would be prudent to contact Zetica Ltd to reassess the report under a new contract.

UXO DESK STUDY & RISK ASSESSMENT

EXECUTIVE SUMMARY

Key findings: No sources of Unexploded Ordnance (UXO) hazard have been identified.

Key actions: Proceed with works.

UXO Hazard Assessment

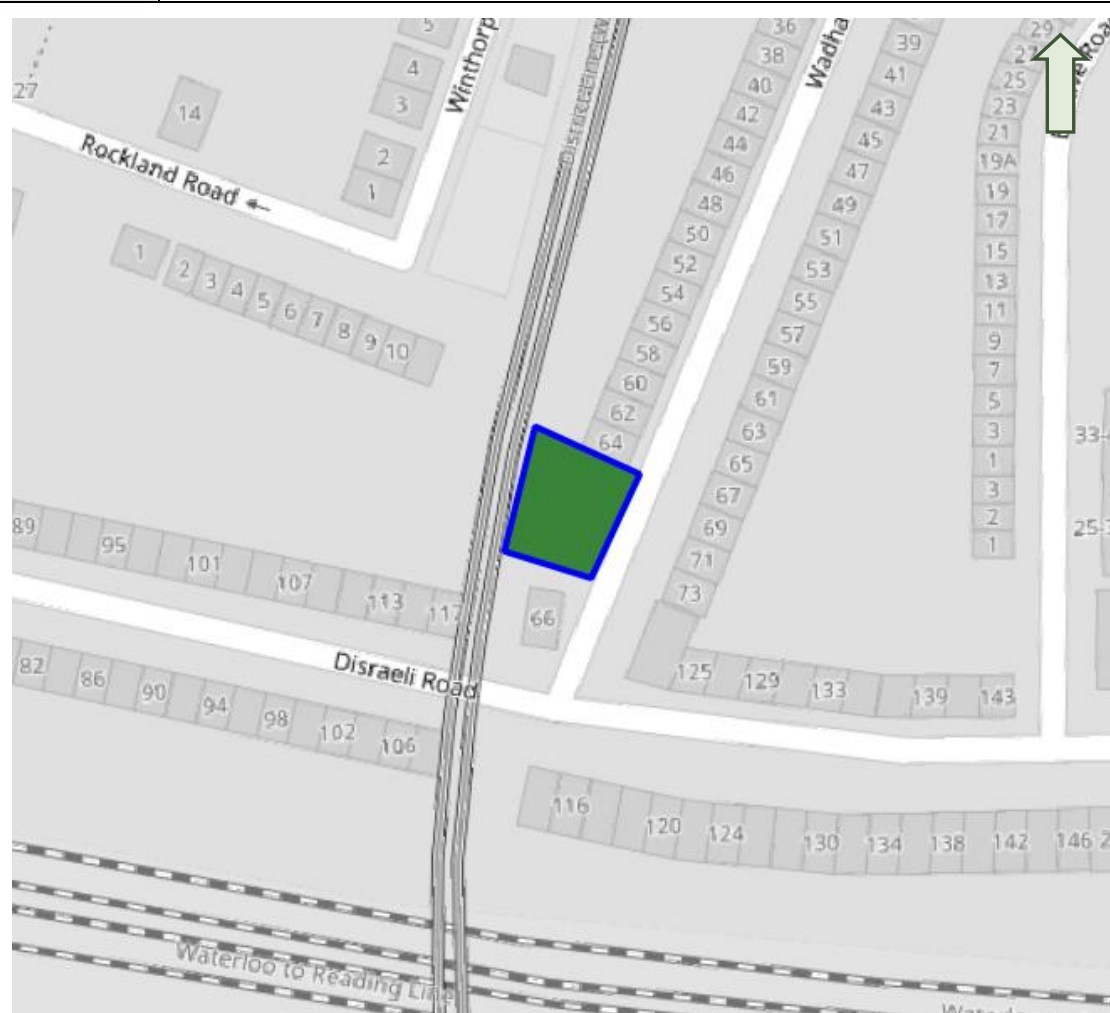
No records have been found indicating that the Site was bombed and no other significant sources of UXO hazard have been identified on the Site.

Given this, it is considered that the Site has a low UXO hazard level, as shown in the following Figure, reproduced as Figure 4 in the main report.

The UXO hazard zone plan of the Site is also given in the accompanying P9364-20-R7-MAP01-A.







Figure

UXO hazard zone plan of the Site



Source: Zetica

Not to Scale

Legend	Very Low		Low		Moderate	
	High		Very High		Site boundary	

The main findings of the report are summarised below.

- No records of bombing or military activity on the Site during World War One (WWI) have been found.
- During World War Two (WWII) the main strategic targets in the vicinity of the Site included public utilities and wharves and warehouses on the River Thames.
- No records have been found indicating that the Site was bombed during WWII. Records indicate that 3No. High Explosive (HE) bombs fell within approximately 0.1km of the Site.
- No records of military activity on the Site post-WWII have been found.

Data Confidence Level

The findings of this report were based on good corroborative evidence of the military activity and bombing on the Site.

Proposed Works

It is understood that the Site will be developed for housing.

For the purposes of this risk assessment, it is assumed that works on the Site may include intrusive ground investigations, excavations and piling.

Risk Assessment



The Table below, reproduced as Table 3 in the main report, provides a UXO risk assessment for the proposed works on the Site.

Further details on the methodology for the risk assessment are provided in Section 7.2 of the main report.

Table	UXO risk assessment for the Site							
Potential UXO Hazard	Anticipated Works	PE	PD	P = PE x PD	Likelihood	Severity	Risk Rating	UXO Risk
UXB	Shallow Excavations	1	1	1	1	5	5	Low
	Deep Excavations	1	1	1	1	5	5	Low
	Boreholes/Piling	1	1	1	1	4	4	Low
Other UXO	Shallow Excavations	1	1	1	1	4	4	Low
	Deep Excavations	1	1	1	1	4	4	Low
	Boreholes/Piling	1	1	1	1	3	3	Low
PE (Probability of Encounter), PD (Probability of Detonation), P (Overall Probability)								
Shallow Excavations defined as <1.0m below ground level (bgl.)								

Risk Mitigation Plan

The Table below, reproduced as Table 4 in the main report, summarises the UXO risk for proposed works on the Site and recommended actions.

Table	Summary of UXO risk and mitigation recommendations	
Proposed Works	UXO Risk	Recommended Mitigation
Excavations		Proceed with works – if additional comfort is required to address the residual UXO hazard, a formal UXO awareness briefing can be provided.
Boreholes/Piling		Proceed with works

In summary, no additional measures are considered essential to reduce the UXO risk on the Site to As Low As is Reasonably Practicable (ALARP).

What Do I Do Next?

If you have any comments or require further assistance, contact us via phone (01993 886682) or email (uxo@zetica.com) and we can help.

If you have requirements to identify other buried hazards (such as mapping utilities or obstructions) we can provide these surveys.

If proposed works on the Site change, or additional works are planned, contact Zetica for a re-assessment of the UXO risk and the risk mitigation requirements.

CONTENTS

EXECUTIVE SUMMARY

ABBREVIATIONS 7

1 INTRODUCTION 8

- 1.1 Project Outline
- 1.2 Sources of Information
- 1.3 Data Confidence Level

2 THE SITE 10

- 2.1 Site Location

3 MILITARY ACTIVITY 12

- 3.1 Defences
- 3.2 Military Airfields
- 3.3 Aircraft Crashes
- 3.4 Explosives Factories, Munitions Depots and Disposal Areas
- 3.5 Firing Ranges and Military Training Areas
- 3.6 Other Military Establishments

4 BOMBING 15

- 4.1 WWI Bombing
- 4.2 WWII Bombing

5 EXPLOSIVE ORDNANCE CLEARANCE ACTIVITIES 22

- 5.1 Abandoned Bombs
- 5.2 EOC Tasks

6 UXO HAZARD ASSESSMENT 23

- 6.1 UXO Hazard Level

7 UXO RISK ASSESSMENT 24

- 7.1 Proposed Works
- 7.2 Risk Assessment Methodology
- 7.3 UXO Risk Level

8 RISK MITIGATION PLAN 26

- 8.1 UXO Risk Summary
- 8.2 Risk Mitigation Techniques
- 8.3 What Do I Do Next?

APPENDICES 28

- Appendix 1 Anticipated Ordnance Types
- Appendix 2 Sources of UXO Hazard
- Appendix 3 Recent UXO Finds
- Appendix 4 Glossary and Definitions

Appendix 5 WWII Bombing Incident List

Appendix 6 Bibliography

Figures, Plates, Tables & Drawings

Figure 1	Site location map
Figure 2	Compiled bomb impact map for the vicinity of the Site
Figure 3	Extract from the London Bomb Damage Map
Figure 4	UXO hazard zone plan of the Site
Plate 1	Recent aerial photograph of the Site
Plate 2	Luftwaffe target photograph of Fulham and Battersea
Plate 3	Aerial photograph, 20 th March 1946
Table 1	Bombing statistics
Table 2	Estimated average maximum bomb penetration depths
Table 3	UXO risk assessment for the Site
Table 4	Summary of UXO risk and mitigation recommendations

Accompanying GIS Data

P9364-20-R7-MAP01-A (UXO Desk Study)

ABBREVIATIONS

AA	Anti-Aircraft
ACPO	Association of Chief Police Officers
ALARP	As Low As Reasonably Practicable
ARP	Air Raid Precaution
AXO	Abandoned Explosive Ordnance
BD	Bomb Disposal
BDO	Bomb Disposal Officer
BDU	Bomb Disposal Unit
CMD	Conventional Munitions Disposal
DCLG	Department of Communities and Local Government
EO	Explosive Ordnance
EOC	Explosive Ordnance Clearance
EOR	Explosive Ordnance Reconnaissance
ERW	Explosive Remnants of War
ESA	Explosive Substances and Articles
FFE	Free From Explosives
HAA	Heavy Anti-Aircraft
HE	High Explosive
HSE	Health and Safety Executive
IB	Incendiary Bomb
IED	Improvised Explosive Device
IEDD	Improvised Explosive Device Disposal
JSEODOC	Joint Services EOD Operations Centre
LAA	Light Anti-Aircraft
MoD	Ministry of Defence
PM	Parachute Mine
PUCA	Pick Up and Carry Away
RAF	Royal Air Force
TEP	Time Expired Pyrotechnics
UXAA	Unexploded Anti-Aircraft
UXB	Unexploded Bomb
UXO	Unexploded Ordnance
WWI	World War One
WWII	World War Two

UXO DESK STUDY & RISK ASSESSMENT

Please read: Zetica has colour coded each paragraph. Paragraphs with black text on a white background are paragraphs that provide site-specific information or information specifically researched as part of this project.

Boxed paragraphs in a dark green text with a green background are paragraphs providing general information and, where appropriate, links to online resources giving further detail. These are all available at www.zeticauxo.com. If you cannot gain access to these resources, Zetica can forward them on request.

1 INTRODUCTION

1.1 Project Outline

Zetica Ltd was commissioned by Arcadis to carry out a detailed Unexploded Ordnance (UXO) Desk Study and Risk Assessment for an area of less than 0.1 hectares (ha) off Wadham Road in the London Borough of Wandsworth (the 'Site').

The aim of this report is to gain a fair and representative view of the UXO hazard for the Site and its immediate surrounding area in accordance with the Construction Industry Research and Information Association (CIRIA) C681 'Unexploded Ordnance (UXO), a Guide for the Construction Industry'.

Where appropriate, this hazard assessment includes:

- Likelihood of ordnance being present.
- Type of ordnance (size, filling, fuze mechanisms).
- Quantity of ordnance.
- Potential for live ordnance.
- Probable location.
- Ordnance condition.

It should be noted that some military activity providing a source of UXO hazard may not be recorded and therefore there cannot be any guarantee that all UXO hazards affecting the Site have been identified in this report.

1.2 Sources of Information

Zetica Ltd researched the military history of the Site and its surrounding area using a range of information sources. The main sources of information are detailed in the following sections and referenced at the end of this report.

1.2.1 Zetica Ltd Defence Related Site Records

Zetica Ltd's in-house records were consulted, including reference books and archived materials from past work in the region. Relevant documents have been cited within the bibliography of this report.

1.2.2 Zetica Ltd Bombing Density Records and Maps

Reference has been made to the Zetica Ltd bomb risk maps located on Zetica's website (<http://zeticauxo.com/downloads-and-resources/risk-maps/>)

1.2.3 Ministry of Defence and Government Records

Government departments and units within the Ministry of Defence (MoD) were approached for information of past and present military activity in the area. These included the Department of Communities and Local Government (DCLG) records of abandoned bombs.

1.2.4 Other Historical Records, Maps and Drawings

Numerous reference documents including historical maps, aerial photographs and drawings have been consulted from sources such as the National Archives, the US National Archives & Records Administration (NARA), the Imperial War Museum (IWM), Historic England and the Defence of Britain Project.

The British Geological Survey (BGS) was consulted for borehole information.

1.2.5 Local Authority Records

Information was obtained from Wandsworth Borough Council.

1.2.6 Local Record Offices and Libraries

Wandsworth Local History Service was consulted for records.

1.2.7 Local Historical and Other Groups

Local history groups and archaeological bodies were consulted, including the Greater London Historic Environmental Record (HER).

1.3 Data Confidence Level

In general, there is a high level of confidence in the researched information sources used for this report. Exceptions to this are specifically detailed in the text of the report.

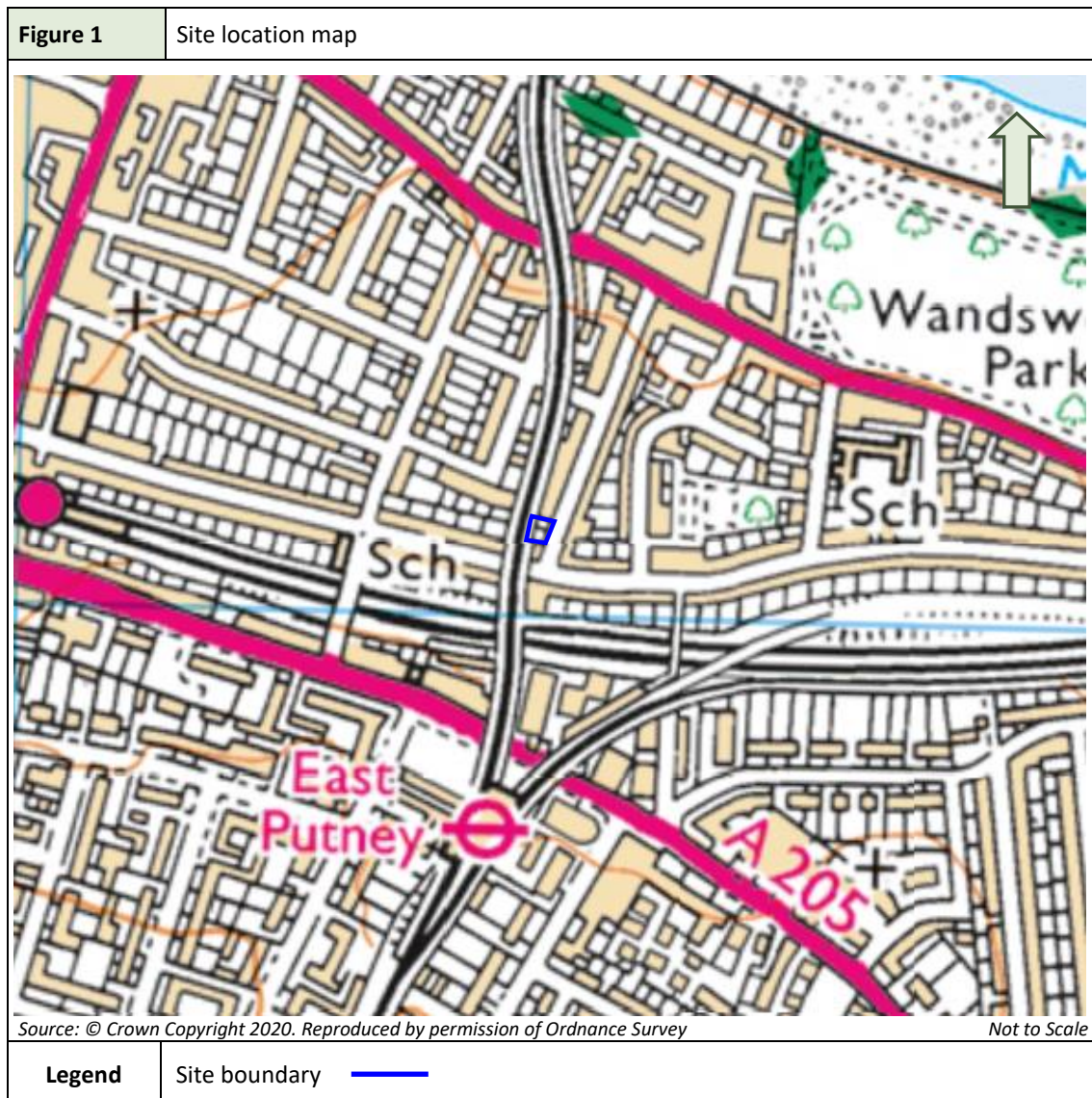
2 THE SITE

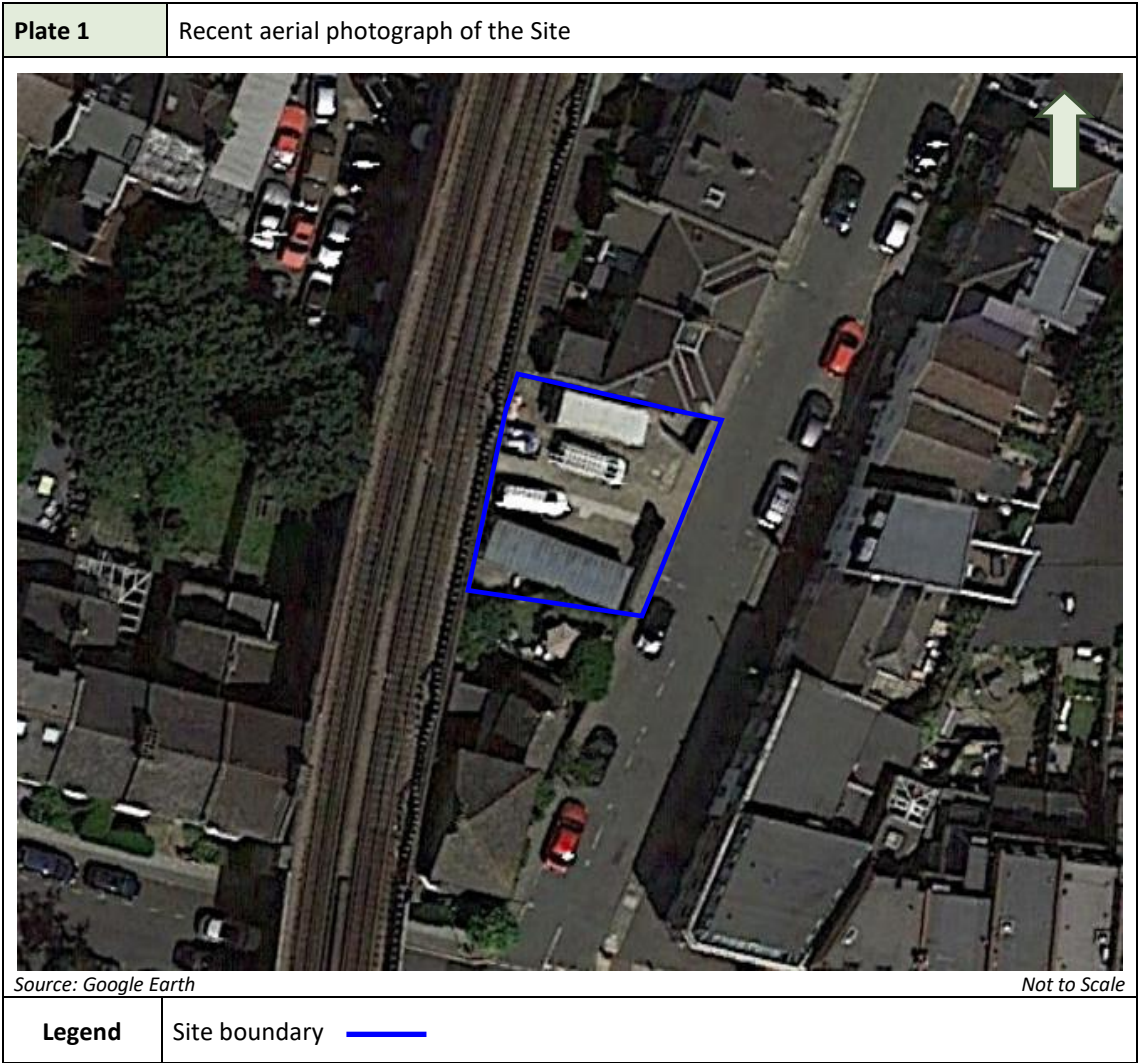
2.1 Site Location

The Site is centred on Ordnance Survey National Grid Reference (OSNGR) TQ 244750. It is located approximately 7.7km southwest of central London.

The Site comprises hardstanding and 1No. structure. It is bounded to the north and south by residential buildings, to the east by Wadham Road, and to the west by a mainline railway

Figure 1 is a Site location map and Plate 1 is a recent aerial photograph of the Site.





3 MILITARY ACTIVITY

The following sections outline the recorded military activity in the vicinity of the Site. The potential UXO hazard from WWI and WWII bombing is detailed in Section 4.

Each sub-section provides hyperlinks to further information on potential sources of UXO hazard. These are also available at www.zeticauxo.com. If you cannot gain access to these resources, Zetica can forward them on request.

3.1 Defences

For further information on military defences, and the potential UXO hazards associated with them, follow the links below:

- [Anti-Aircraft Guns](#)
- [Anti-Invasion Defences](#)
- [Barrage Balloons](#)
- [Bombing Decoys](#)
- [Home Guard](#)
- [Mined Locations](#)
- [Mortar & Gun Emplacements](#)
- [Pillboxes](#)

No military defences have been identified on the Site. The nearest are described below.

3.1.1 Anti-Aircraft Guns

During WWI there were 19No. Anti-Aircraft (AA) batteries within 10km of the Site. The nearest was located at Wandsworth Park (TQ 246754), approximately 0.4km northeast of the Site. It was armed with 1No. 75mm gun.

During WWII there were 18No. Heavy AA (HAA) and ZAA batteries within 10km of the Site. The nearest was located at Hurlingham (TQ 252758), approximately 1.1km northeast of the Site. It was armed with 4No. 3 inch (") guns.

The nearest recorded WWII AA shell incidents to the Site are described below.

13th September 1940

1No. AA shell fell on Oakhill Road, within approximately 0.4km southeast of the Site. This was recorded as an Unexploded AA (UXAA) shell.

7th October 1943

2No. AA shells fell on Monserrat Road, within approximately 0.2km northwest of the Site.

February 1944

1No. AA shell fell on Brandlehow Road, approximately 0.2km west-northwest of the Site.

25th March 1944

1No. AA shell fell on Wandsworth Park, within approximately 0.4km northeast of the Site. This was recorded as UXAA.

Potential UXO Hazard

Given the number of HAA gun batteries in the surrounding area during WWII, the potential for a UXAA shell to have fallen on the Site unnoticed, whilst unlikely, cannot be totally discounted.

3.1.2 Bombing Decoys

The nearest recorded bombing decoy was located at Richmond Park (TQ 204730), approximately 4.5km west-southwest of the Site.

Bombing decoys are not considered to provide a source of UXO hazard to the Site.

3.2 Military Airfields

For further information on military airfields, and the potential UXO hazards associated with them, follow the links below:

- [Military Airfields](#)

No records of any military airfields on or in close proximity to the Site have been found.

During WWI, there was a landing ground on Wimbledon Common (TQ 215720), approximately 4.1km southwest of the Site, and an air balloon station at Richmond Park (TQ 200725), approximately 5.9km west-southwest of the Site.

The nearest operational airfield during WWII was Royal Air Force (RAF) Heston (TQ 118781), approximately 13.5km west-northwest of the Site. This mainly accommodated fighter and transport squadrons.

Military airfields are not considered to provide a source of UXO hazard to the Site.

3.3 Aircraft Crashes

For further information on military aircraft crashes, and the potential UXO hazards associated with them, follow the links below:

- [Aircraft Crashes](#)

No records of any aircraft crashes on or in close proximity to the Site have been found.

3.4 Explosives Factories, Munitions Depots and Disposal Areas

For further information on explosives factories, munitions depots and disposal areas, and the potential UXO hazards associated with them, follow the links below:

- [Explosives Factories](#)
- [Munitions Depots](#)
- [Munitions Disposal Areas](#)

No records of any explosives factories, munitions depots or munitions disposal areas on or in close proximity to the Site have been found.

3.5 Firing Ranges and Military Training Areas

For further information on firing ranges and military training areas, and the potential UXO hazards associated with them, follow the links below:

- [Artillery Ranges](#)
- [Bombing Ranges](#)
- [Military Training Areas](#)
- [Small Arms Ranges](#)

No records of any firing ranges or military training areas on or in close proximity to the Site have been found.

3.6 Other Military Establishments

No other military establishments have been identified on or in close proximity to the Site.

4 BOMBING

4.1 WWI Bombing

For further information on WWI bombing in the UK, and the potential UXO hazard associated with it, see Appendix 2.1. Alternatively, use the following link.

- [WWI Bombing](#)

No records have been found indicating that the Site was bombed during WWI.

4.2 WWII Bombing

For further information on WWII bombing in the UK, and the potential UXO hazard associated with it, see Appendix 2.2. Alternatively, use the following link.

- [WWII Bombing](#)

No records have been found indicating that the Site was bombed during WWII. Details of WWII bombing in the vicinity of the Site are provided in the following sections.

4.2.1 Bombing in Southwest London & Wandsworth

London was a principal target of Luftwaffe bombing during the WWII. The first air raid of the Blitz on London took place on 7th September 1940 when a large German force bombed the docks and surrounding areas.

From mid-September until the end of that year, London was raided on all but 3No. nights. The raids continued through the early months of 1941 becoming less frequent, although often more intense. Heavier bombs, including PMs and OBs, were now used and major incendiary raids on the 29th December 1940 and the 10th May 1941 caused widespread fire damage across the city.

From July 1941 the bombing campaign against London entered a period of relative inactivity. Raids still took place but tended to be relatively minor in severity. Manned bomber raids returned to London in the first few months of 1944 and, after a brief respite, were followed by the start of the V1 (Pilotless Aircraft) offensive against the capital in June 1944.

These weapons arrived at any time of day and caused massive blast damage (although little fire damage). The V1 offensive on London was all but over by September 1944, although some V1s continued to fall on the capital until March 1945.

In September 1944 the V2 (Long Range Rocket) offensive on London began. Falling from a height of some 50 miles (80km) above the city, these ballistic missiles caused larger craters and greater damage to underground utilities than the V1s, although their surface blast effect was generally less. 122No. V1s and 6No. V2s are recorded falling in Wandsworth MB during WWII.

The Putney area was bombed during many air raids. A number of these raids were the result of bombing overspill from attacks on the River Thames and central London. More than 100No. HE bombs, 4,000No. IBs and 5No. OBs fell within 1km of the Site.

4.2.2 Strategic Targets

The Site was located in an area which contained numerous potential strategic targets, including wharves and warehouses on the River Thames, major transport infrastructure and public utilities, metal and engineering works.

Plate 2 is a Luftwaffe target photograph of Fulham and Battersea. This shows Battersea Power Station (Target A), engineering works (Target B) and Fulham Power Station (Target C).

Plate 2 Luftwaffe target photograph of Fulham and Battersea

4.2.3 Bombing Densities and Incidents

Table 1 gives details of the overall bombing statistics recorded for the Local Authority Districts of the Site and surrounding districts. These were categorised as Rural Districts (RD), Urban Districts (UD), Municipal or Metropolitan Boroughs (MB) and County Boroughs (CB). WWII bomb density levels are defined below:

<5 bombs per 405ha is a Very Low regional bombing density.

5-15 bombs per 405ha is Low.

15-50 bombs per 405ha is Moderate.

50-250 bombs per 405ha is High.

>250 bombs per 405ha is Very High.

Area	Bombs Recorded				
	High Explosive	Parachute Mines	Other	Total	Bombs per 405ha (1000 acres)
Wandsworth MB	1,437	5	38	1,480	162.5
Fulham MB	452	4	24	480	281.4
Battersea MB	514	3	14	531	245.5
Barnes MB	240	3	15	258	102.4
Wimbledon MB	305	0	11	316	98.4

Note that Table 1 excludes the figures for V1s (Pilotless Aircraft or Flying Bombs), V2s (Long Range Rockets) and Incendiary Bombs (IBs). Discrepancies between this list and other records, such as bomb clearance records, demonstrate that this data is likely to under-represent actual bombing.

Details of the nearest recorded bombing incidents to the Site are given in the following section. Appendix 5 provides further details of recorded bombing incidents in the immediate vicinity of the Site.

8th September 1940

1No. HE bomb fell 9 Rockland Road, approximately 30m northwest of the Site.

18th September 1940

30No. IBs fell Wadham Road, within approximately 0.1km north-northeast of the Site.

9th October 1940

1No. HE bomb fell 28 Oxford Road, approximately 0.1km northwest of the Site.

10th May 1941

1No. HE bomb fell junction of Wadham Road and Disraeli Road, approximately 20m southeast of the Site.

1No. HE bomb fell Disraeli Gardens, approximately 40m east of the Site.

11th May 1941

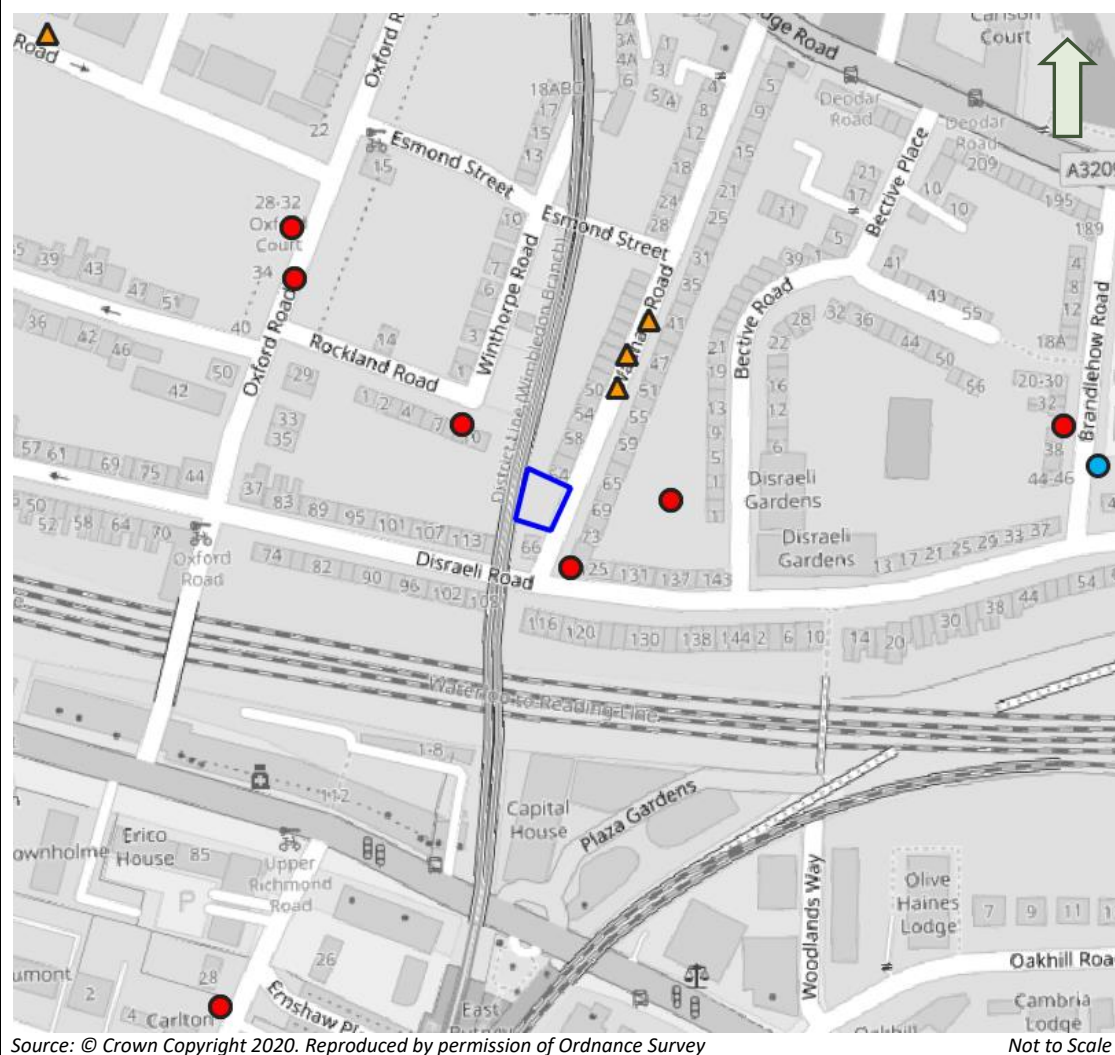
1No. HE bomb fell Oxford Road, between Werter Road and Montserrat Road, approximately 0.1km west-northwest of the Site.

It should be noted that during WWII, many Unexploded Bombs (UXBs) were mapped and subsequently removed as and when conditions and demands on Bomb Disposal teams allowed. Their removal was not always accurately recorded and sometimes records were later destroyed. In practice, most UXB were probably removed and only a much smaller number were actually registered as officially abandoned bombs.

Figure 2 is a map showing the approximate location of recorded bomb impacts in the immediate vicinity of the Site. IBs shown are indicative of larger numbers of similar devices that fell within the given area.

The bomb map is also given in the accompanying P9364-20-R7-MAP01-A.

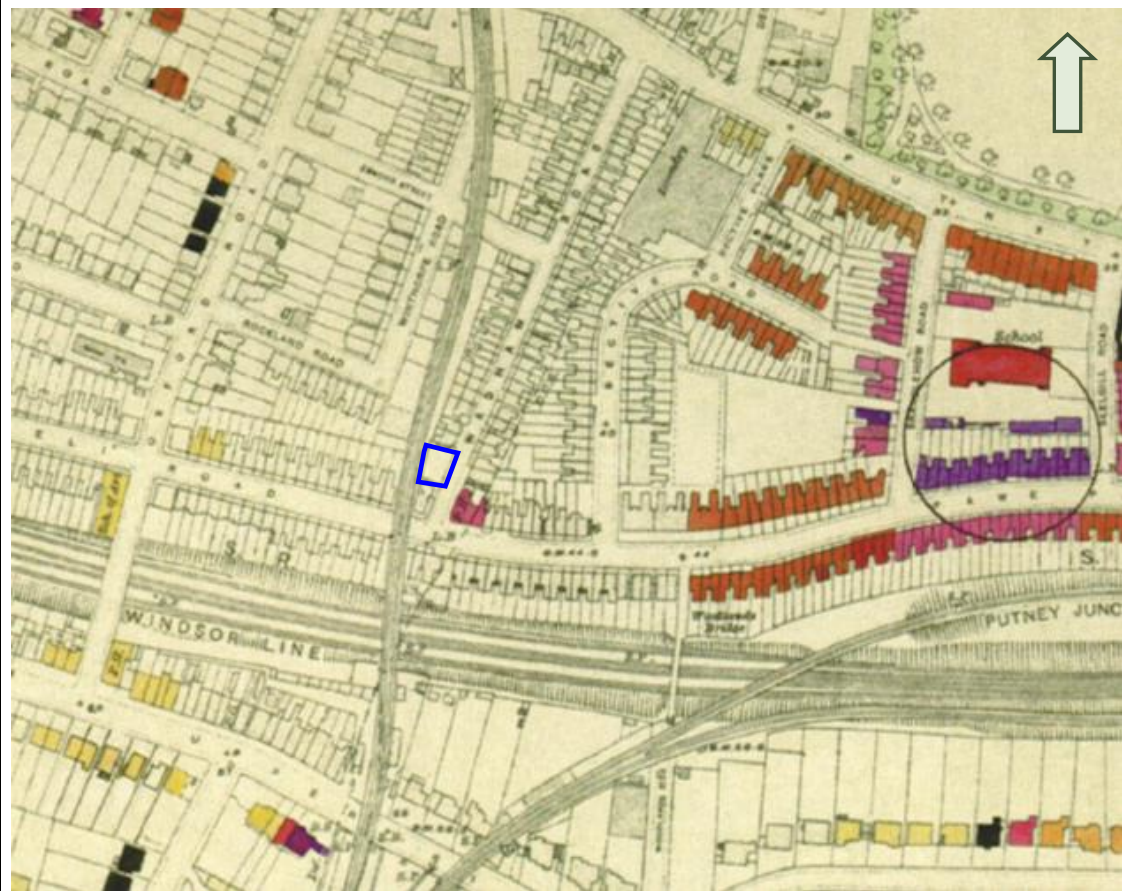
The map has been compiled from a number of different sources, including air raid incident reports, historical aerial photographs and bomb census maps.

Figure 2 Compiled bomb impact map for the vicinity of the Site


Legend	Site boundary —	HE bomb ●	UXB ●	IBs ▲
---------------	-----------------	-----------	-------	-------

Figure 3 is an extract from the London Bomb Damage map, compiled at the end of WWII, on which the colouring denotes the severity of damage to buildings. Black indicates total destruction, purple indicates damage beyond repair, red indicates serious damage (doubtful if repairable), pink indicates serious damage (repairable at cost), orange indicates moderate blast damage, yellow indicates minor blast damage and green indicates pre-war clearance.

No bomb damage is shown on the Site. Some damage can be seen to the southeast of the Site, resulting from an incident on the 10th May 1941. Significant damage can be seen to the east of the Site.

Figure 3 Extract from the London Bomb Damage Map

Source: London Metropolitan Archives

Not to Scale


Legend

Site boundary



Plate 3 is an aerial photograph dated the 20th March 1946. No bomb damage has been identified on the Site.

Some damage can be seen to the southeast of the Site, resulting from an incident on the 10th May 1941.

Plate 3Aerial photograph, 20th March 1946

Source: Historic England

Not to Scale

Legend

Site boundary —

Possible bomb damage ○

Potential UXO Hazard

No records have been found indicating that the Site was bombed and no bomb damage has been identified on the Site on historical aerial photography.

WWII bombing is not considered to provide a source of UXO hazard to the Site.

4.2.4 Geology and Bomb Penetration Depths

It is important to consider the geological materials present at the time that a bomb was dropped in order to establish its maximum penetration depth.

At the time of writing, no Site-specific ground investigation data was available.

British Geological Survey (BGS) 1:50,000 Sheet 270 South London (Solid & Drift) and BGS borehole records from nearby investigations have been consulted to get an indicative overview of the Site geology.

The geology of the Site is understood to consist of Made Ground, over sand and gravel of the Kempton Park Gravel Member, overlying the London Clay Formation.

Table 2 provides an estimate of average maximum bomb penetration depths for the Site assuming WWII ground conditions of 1.5m of Made Ground (modelled as gravel), over 2m of sand and gravel, overlying more than 20m of stiff to very stiff clay.

Table 2 Estimated average maximum bomb penetration depths		
Estimated average bomb penetration depths for anticipated geology		
Bomb Weight	50kg	2.5m
	250kg	4.0m
	500kg	9.0m

These calculations can be refined on receipt of Site-specific information.

The estimated bomb penetration depths given in Table 2 are from the WWII ground level and are based on the following assumptions:

- a) High level release of the bomb resulting in an impact velocity of 260m/s (>5,000m altitude).
- b) A strike angle of 10 to 15 degrees to the vertical.
- c) That the bomb is stable, both in flight and on penetration.
- d) That no retarding units are fitted to the bomb.
- e) That the soil type is homogenous.

A high altitude release of a bomb will result in ground entry at between 10° and 15° to the vertical with the bomb travelling on this trajectory until momentum is nearly lost. The bomb will then turn abruptly to the horizontal before coming to rest. The distance between the centre of the entry hole and the centre of the bomb at rest is known as the 'offset'. A marked lateral movement from the original line of entry is common.

Low-level attacks may have an impact angle of 45° or more, which will frequently lead to a much greater amount of offset movement during soil penetration.

The average offset is one third of the penetration depth, i.e. an offset of 2m may be expected for a 50kg bomb in dry silts and clays. If hard standings or Made Ground were present during WWII, bomb penetration depths would have been significantly reduced but offset distances may have been up to four times greater.

5 EXPLOSIVE ORDNANCE CLEARANCE ACTIVITIES

Official UK bombing statistics have been compiled from both British and German sources. There were differences in the way the figures were originally reported and collated which has led to discrepancies in the summary data.

Based on data from 1939 to 1945, War Office statistics indicate that 200,195No. HE bombs exploded within Great Britain. Additionally, 25,195No. HE bombs (representing 11%) were recorded as UXBs. However, records from the Royal Engineers who were responsible for bomb disposal at the time indicate that as of 27th February 1946 upwards of 45,000No. UXBs were disposed of.

On average 8.5% of UXBs later self-exploded. In some cases the bombs had delayed action fuzes or were never intended to explode, their purpose being to cause inconvenience and fear. Given the discrepancy in records and the fact that UXBs are still being found unexpectedly, it is clear that the original figures are understated and provide only an approximation of the number of potential UXBs in the UK.

War Office statistics also show that between October 1940 and May 1941 most of the UXBs (93%) were either 50kg or 250kg. It should be noted that details of the recovery and the size of the UXB were not always accurately reported.

The larger WWII UXBs are often difficult to recover due to both penetration depths and the presence of two or more fuzes, combined with more sensitive fillings of explosive mixtures including Amatol and Trialen.

5.1 Abandoned Bombs

For further information on abandoned bombs, and the potential UXO hazard associated with them, follow the link below:

- [Abandoned Bombs](#)

No records have been found indicating that any officially abandoned bombs are located on the Site.

5.2 EOC Tasks

Zetica holds no records of post-WWII EOC tasks having taken place in the vicinity of the Site.

6 UXO HAZARD ASSESSMENT

6.1 UXO Hazard Level

The definitions for the levels of UXO hazard are provided below.

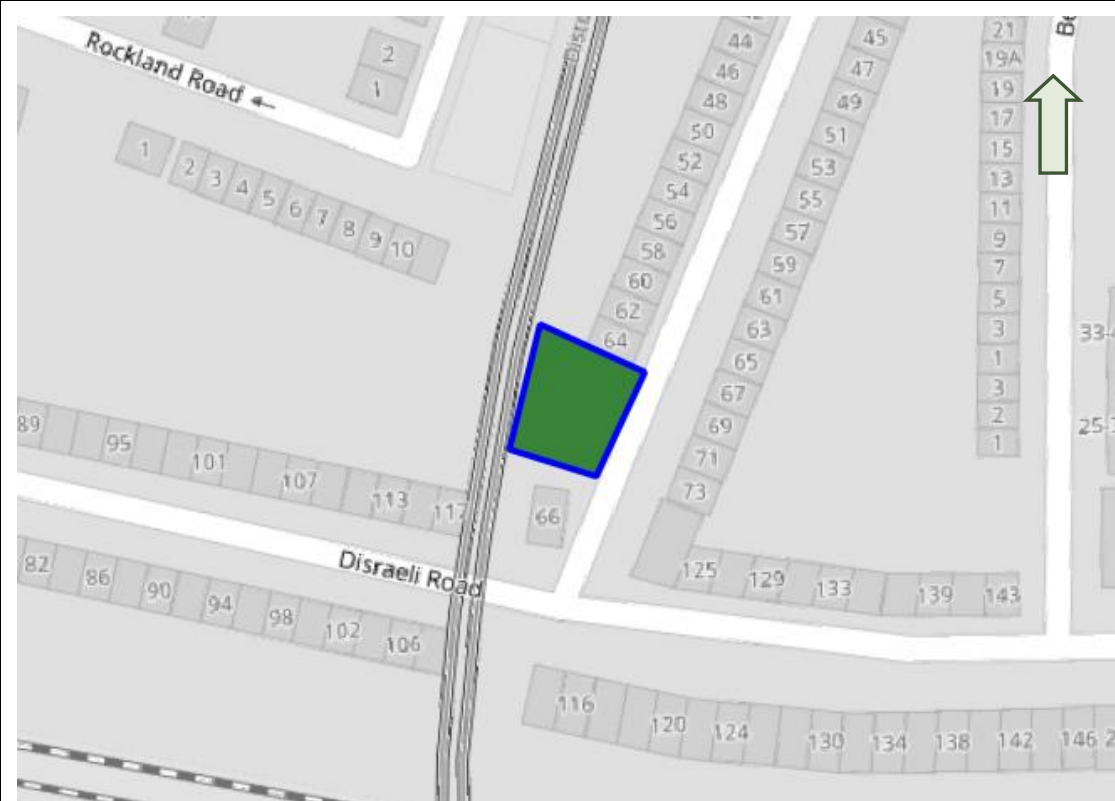
Definitions of UXO Hazard Level for a Site	
Hazard Level	Definition
Very Low	There is positive evidence that UXO is not present, e.g. through physical constraints or removal.
Low	There is no positive evidence that UXO is present, but its occurrence cannot be totally discounted.
Moderate	There is positive evidence that ordnance was present or that other uncharted ordnance may be present as UXO.
High	There is positive evidence that UXO is present.
Very High	As high, but requires immediate or special attention due to the potential hazard.

No records have been found indicating that the Site was bombed and no other significant sources of UXO hazard have been identified on the Site.

Given this, it is considered that the Site has a low UXO hazard level, as shown in Figure 4.







The UXO hazard zone plan of the Site is also given in the accompanying P9364-20-R7-MAP01-A.

Figure 4 UXO hazard zone plan of the Site



Source: Zetica

Not to Scale

Legend	Very Low		Low		Moderate	
	High		Very High		Site boundary	

7 UXO RISK ASSESSMENT

7.1 Proposed Works

It is understood that the Site will be developed for housing.

For the purposes of this risk assessment, it is assumed that works on the Site may include intrusive ground investigations, excavations and piling.

7.2 Risk Assessment Methodology

A UXO risk assessment has been undertaken for the proposed works, taking into consideration the identified UXO hazard.

Firstly, the probability of encountering UXO (PE) has been considered and rated for the different construction techniques, as detailed below.

Probability of Encounter (PE)	Rating
Frequent, highly likely, almost certain.	5
Probable, more likely to happen than not.	4
Occasional, increased chance or probability.	3
Remote, unlikely to happen but could.	2
Improbable, highly unlikely.	1
Impossible	0

Secondly, the probability of detonating a UXO (PD) has been considered and rated for the different construction techniques, as detailed below.

Probability of Detonation (PD)	Rating
Frequent, highly likely, almost certain.	5
Probable, more likely to happen than not.	4
Occasional, increased chance or probability.	3
Remote, unlikely to happen but could.	2
Improbable, highly unlikely.	1
Impossible	0

Next, the probability of encountering and detonating the UXO (PE x PD) have been used to generate an overall likelihood rating (P).

P = PE x PD	LIKELIHOOD of Encounter and Detonation	Rating
21 to 25	Frequent, highly likely, almost certain.	5
16 to 20	Probable, more likely to happen than not.	4
6 to 15	Occasional, increased chance or probability.	3
2 to 5	Remote, unlikely to happen but could.	2
1	Improbable, highly unlikely.	1
0	Impossible	0
P ranges from 25, a certainty of UXO being encountered and detonated on the Site by engineering activity, to 0, a certainty that UXO does not occur on the Site and will not be detonated by engineering activity.		

The likelihood of encountering and detonating UXO during site works is multiplied by the severity of such an event occurring (P x S), in order to provide a risk level using the following matrix.

Severity (S)	Rating
Multiple fatalities	5
Major injury, long term health issues, single fatality.	4
Minor injury, short term health issues, no fatalities.	3
First aid case but no lost time or ill health.	2
Minor injuries, no first aid.	1
No injuries.	0

UXO Risk Matrix							
LIKELIHOOD (P)	SEVERITY (S)						
		5	4	3	2	1	0
	5	25	20	15	10	5	0
	4	20	16	12	8	4	0
	3	15	12	9	6	3	0
	2	10	8	6	4	2	0
	1	5	4	3	2	1	0
	0	0	0	0	0	0	0

7.3 UXO Risk Level

The UXO risk assessment for proposed works on the Site is given in Table 3.

Table 3		UXO risk assessment for the Site						
Potential UXO Hazard	Anticipated Works	PE	PD	P = PE x PD	Likelihood	Severity	Risk Rating	UXO Risk
UXB	Shallow Excavations	1	1	1	1	5	5	Low
	Deep Excavations	1	1	1	1	5	5	Low
	Boreholes/Piling	1	1	1	1	4	4	Low
Other UXO	Shallow Excavations	1	1	1	1	4	4	Low
	Deep Excavations	1	1	1	1	4	4	Low
	Boreholes/Piling	1	1	1	1	3	3	Low
PE (Probability of Encounter), PD (Probability of Detonation), P (Overall Probability)								
Shallow Excavations defined as <1.0m below ground level (bgl.)								



8 RISK MITIGATION PLAN

Key findings: No sources of UXO hazard have been identified.

Key actions: Proceed with works.

8.1 UXO Risk Summary

Table 4 summarises the UXO risk for proposed works on the Site and recommended actions.

Table 4 Summary of UXO risk and mitigation recommendations		
Proposed Works	UXO Risk	Recommended Mitigation
Excavations		Proceed with works – if additional comfort is required to address the residual UXO hazard, a formal UXO awareness briefing can be provided.
Boreholes/Piling		Proceed with works

In summary, no additional measures are considered essential to reduce the UXO risk on the Site to As Low As is Reasonably Practicable (ALARP).

8.2 Risk Mitigation Techniques

Should you wish to provide staff involved in excavations with increased awareness regarding the potential (albeit low) for UXO encounter, this can be done through a formal briefing.

8.2.1 UXO Awareness Briefing

Typically ~1hour in duration, these briefings will be expected to provide site workers with:-

- Background to the potential UXO hazards that could be encountered.
- Awareness of how the UXO hazard could present a risk.
- Knowledge of what to do in the event that a suspect item is encountered.

The briefing is to be provided along with back-up materials such as UXO awareness posters, emergency contact numbers and other background information to assist site workers in becoming familiar with what potential UXO can look like.

The materials can also be used by key staff to pass on the relevant points of the induction to others who visit or work on the Site.

By providing the UXO awareness briefing, it ensures that in the unlikely event that UXO is encountered:-

- All site staff take appropriate action.
- A support mechanism and points of contact are established.
- The likelihood of harm to people or property is reduced.
- Significant delays to site work are prevented.

8.3 What Do I Do Next?

If you have any comments or require further assistance, contact us via phone (01993 886682) or email (uxo@zetica.com) and we can help.

If you have requirements to identify other buried hazards (such as mapping utilities or obstructions) we can provide these surveys.

If proposed works on the Site change, or additional works are planned, contact Zetica for a re-assessment of the UXO risk and the risk mitigation requirements.

APPENDICES

Appendix 1 Anticipated Ordnance Types

The probability of encountering UXO on the Site is considered to be low. As with any similar site in the UK, there is always a background risk of finding ordnance and potential types to be encountered are detailed below. For a more comprehensive set of ordnance data sheets, see <http://zeticauxo.com/downloads-and-resources/ordnance-data-sheets/>.

Information Data Sheet

Category Bomb (Luftwaffe)

Type Sprengbombe-Cylindrisch (SC) 50kg

Variants 8

Body Dimensions 762 x 200mm (30" x 7.9")

Weight 55kg (122lbs)

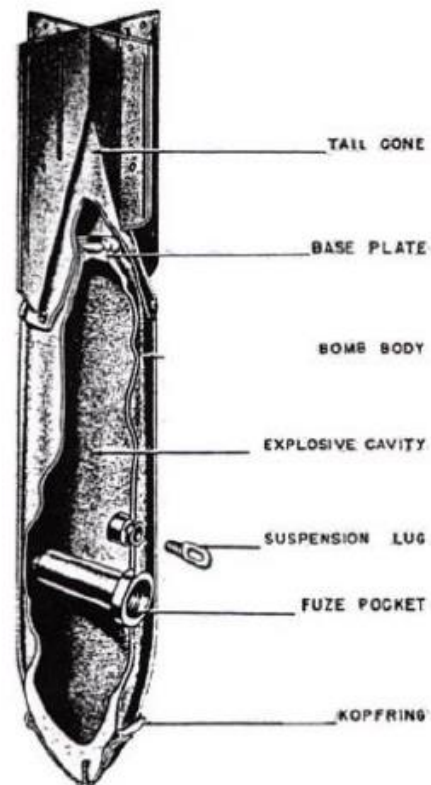
Charge Weight 25kg (54lbs)

Fuze Single electric impact fuze. Some have short time delay

Composition Sheet steel

Description Thick nose welded to a steel body. Nose may be attached to Kopfring (a triangular section steel ring) or spike. Suspension bolt in eye/body and sheet metal tail attached to body with rivets/screws. Originally painted green-grey with a yellow stripe on the tail. Cast TNT, Amatol or Trialen filling.

Function Designed to maximise shock waves through air, water and earth and for general demolition. Used against easily damageable targets, including roads, aircraft hangars, rolling stock and small buildings. Spike bombs/ 'Stabo' (SC 50 with spikes attached to nose) were used against rail lines and country roads, with Kopfring used against naval targets.



Information Data Sheet

Category Bomb
Type Sprengbombe-Cylindrisch (SC) 250kg

Variants 8

Body Dimensions 1194mm x 368mm (47" x 14.5")

Weight 249-264 kg (548-582lbs)

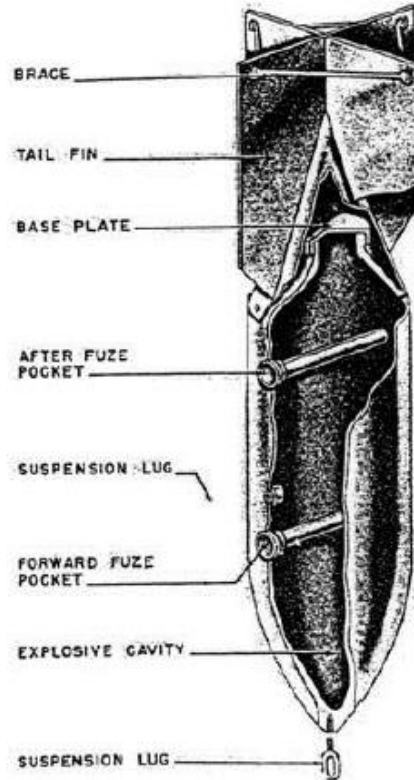
Charge Weight 130-145 kg (287-320lbs)

Fuze Electric impact fuze/electric clockwork time fuse & electric anti-disturbance fuze

Composition Sheet steel with stays

Description Thick nose welded to steel body. Nose may be attached to Kopfring (triangular section steel ring) or spike. Sheet metal tail attached to body with rivets/screws. Suspension eye bolt in the nose/body. Originally painted green-grey with a yellow stripe on the tail. TNT; amatol; TNT and aluminium powder, naphthalene, ammonium nitrate and wax/ wood meal filling.

Function Designed to maximise shock waves through air, water and earth and general demolition. Used against railway installations, large buildings, ammunition depots and below-ground installations (to 8m). Spike bombs/ 'Stabo' (SC 50 with spikes attached to nose) used against rail lines and country roads.



Information Data Sheet

Category Bomb

Type Sprengbombe-Cylindrisch (SC) 500kg

Variants -

Body Dimensions 1414–1486mm x 470mm (55.7–58.5" x 18.5")

Weight 500kg (1,100lbs)

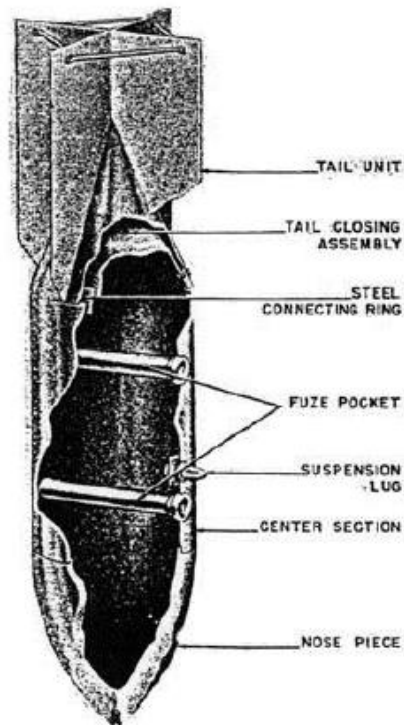
Charge Weight 220kg (484lbs)

Fuze Electric impact fuze/electric clockwork time fuze & electric anti-disturbance fuze.

Composition Sheet steel with stays or drum

Description Thick nose welded to steel body. Nose may be attached to Kopfring (triangular section steel ring). Tail either steel sheet or drum-shaped. Suspension band. Originally painted green-grey/ buff (some later versions sky blue) with yellow stripe on tail. Filled with amatol, TNT or trialen.

Function Designed to maximise shock waves through air, water and earth and for general demolition. Used against railway property, large buildings, shipping and below-ground installations.



Information Data Sheet

Category Bomb

Type Sprengbombe-Cylindrisch (SC) 1,000kg (HERMANN)

Variants 3

Body Dimensions 1742-1905mm x 648-660mm (68.6-75" x 25.5-26")

Weight 1,000-1,088kg (2,204-2,398lbs)


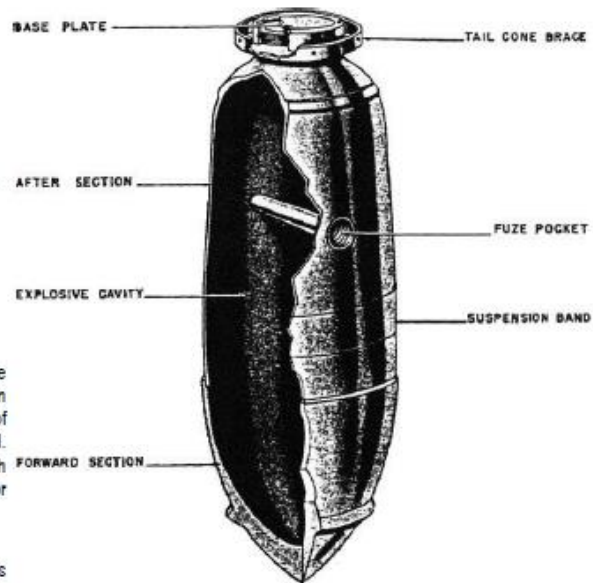
Charge Weight 529-619kg (1,166-1,364lbs)

Fuze Electric impact fuze/ electric clockwork time fuze & electric anti-disturbance fuze

Composition Magnesium alloy with drum

Description Thick nose welded to steel body. Nose attached to Kopfring (triangular section steel ring). Drum-shaped tail made of magnesium alloy. Suspension band. Originally painted sky-blue. Filled with amatol, TNT/aluminium/wood meal or trialen.

Function Designed to maximise shock waves through air, water and earth and for general demolition.



Information Data Sheet

Category Projectile
Type 3.7" Anti-Aircraft Shell

Variants 6

Body Dimensions 94mm x 360mm (3.7 x 14.7")


Weight 12.7kg (28lb)

Fuze Mechanical time fuze

Composition Cast steel

Description Brass cartridge case. Square-based shell with tapered nose, filled with Amatol, TNT or RDX/TNT. MK6 had forward centring bands and a wider driving band.

Function Used as a defence against enemy aircraft, fired from fixed batteries and mobile mountings. Could fire approximately 20 rounds per minute with a maximum ceiling of 41,000ft and horizontal range of 20,600 yards.



Information Data Sheet

Category Projectile
Type 4.5" Shell (Mark II – Anti-Aircraft)

Variants -

Body Dimensions 114mm x 566mm (4.5" x 21.9")

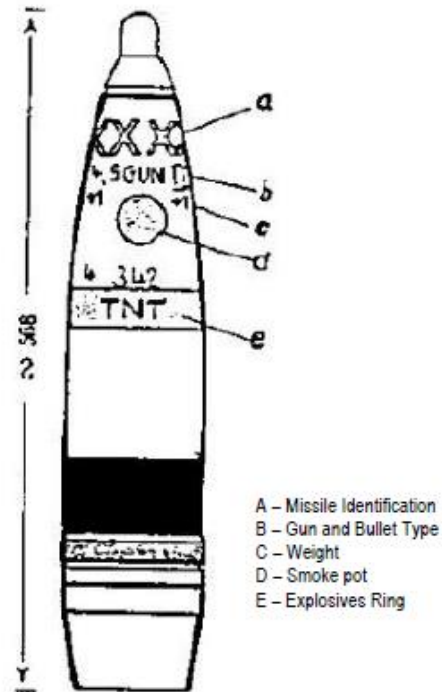
Weight 24.9kg (55lb)

Fuze Mechanical time fuze

Composition Cast steel

Description Square-based, tapered-nosed shell filled with TNT or Amatol. Steel casing, rotating band of either copper or gilding metal located 3.5" in front of the base end with single groove.

Function Used as field artillery and adapted for use in anti-aircraft defence from fixed batteries. Rate of fire of 8 rounds per minute, maximum ceiling of 44,000ft and horizontal range of 22,800 yards.



Appendix 2 Sources of UXO Hazard

The sections below provide background information on the potential sources of UXO hazard (albeit low) affecting the Site. For a more comprehensive set of UXO information sheets, see <http://zeticauxo.com/downloads-and-resources/uxo-information-sheets/>.

Appendix 2.1 WWI Bombing

It is not generally realised that during World War One (WWI) significant bombing took place across some areas of the UK. An estimated 9,000No. German bombs were dropped on Britain during the course of 51No. airship and 52No. aircraft raids. It was the first time that strategic aerial bombardment had been used. More than 1,400No. people were killed during these raids.

Most air raids were carried out on London and Southeast England. Areas along the East Coast were also targeted regularly due to their proximity to the European continent. Bombing raids further inland were rare and West England and Wales were out of reach for German aircraft of the time.

Aerial bombing during WWI initially relied on visual aiming, with bombsights not developed until later in the war. The inaccuracy inherent in this method meant that bombs often fell some way from their intended targets.

The first recorded raid against England occurred on the 21st December 1914 when 2No. high explosive bombs fell near the Admiralty Pier at Dover. Zeppelin raids intensified during 1915 and 1916, with aircraft raids becoming more frequent after 1917. The last raid of WWI took place on the 19th May 1918, when 38 Gotha and 3 Giant aircraft bombed London and surrounding districts, dropping a total of more than 2,500lbs of bombs.



The potential of coming across an Unexploded Bomb (UXB) from WWI is far less likely than a WWII UXB given the lower bombing densities during raids in the Great War.

Some areas which were subjected to sustained bombing raids, such as parts of London and coastal towns, recorded a higher number of UXB. In these areas, where there has been no significant development for the last century, the potential of a UXB remaining from WWI cannot be totally discounted.

Appendix 2.2 WWII Bombing

Bombing raids began in the summer of 1940 and continued until the end of WWII. Bombing densities generally increased towards major cities or strategic targets such as docks, harbours, industrial premises, power stations and airfields. In addition to London, industrial cities and ports, including Birmingham, Coventry, Southampton, Liverpool, Hull and Glasgow, were heavily targeted, as well as seaside towns such as Eastbourne and cathedral cities such as Canterbury.

The German bombing campaign saw the extensive use of both High Explosive (HE) bombs and Incendiary Bombs (IBs). The most common HE bombs were the 50kg and 250kg bombs, although 500kg were also used to a lesser extent. More rarely 1,000kg, 1,400kg and 1,800kg bombs were dropped.

The HE bombs tended to contain about half of their weight in explosives and were fitted with one or sometimes two fuzes. Not all HE bombs were intended to explode on impact. Some contained timing mechanisms where detonation could occur more than 70 hours after impact.

Incendiary devices ranged from small 1kg thermite filled, magnesium bodied Incendiary Bombs (IBs) to a 250kg 'Oil Bomb' (OB) and a 500kg 'C300' IB. In some cases the IBs were fitted with a bursting charge. This exploded after the bomb had been alight for a few minutes causing burning debris to be scattered over a greater area. The C300 bombs were similar in appearance to 500kg HE bombs, although their design was sufficiently different to warrant a specially trained unit of the Royal Engineers to deal with their disposal.



Anti-Personnel (AP) bombs and Parachute Mines (PMs) were also deployed. 2No. types of anti-personnel bombs were in common use, the 2kg and the 12kg bomb. The 2kg bomb could inflict injury across an area up to 150m away from the impact. PMs (which were up to 4m in length) could be detonated either magnetically or by noise/vibration.

Anti-shipping parachute mines were commonly dropped over navigable rivers, dockland areas and coastlines. The Royal Navy was responsible for ensuring that the bombs were made safe. Removal and disposal was still the responsibility of the Bomb Disposal Unit of the Royal Engineers.

In 1944, the Germans introduced new weapons; the V1, a 'flying bomb' and guided missile, and the V2, a ballistic missile rocket that travelled at such speed that no one could see or hear its approach. London was the main target for these attacks.

WWII bomb targeting was inaccurate, especially in the first year of the war. A typical bomb load of 50kg HE bombs mixed with IBs which was aimed at a specific location might not just miss the intended target but fall some considerable distance away.



It is understood that the local Civil Defence authorities in urban areas had a comprehensive system for reporting bomb incidents and dealing with any Unexploded Bombs (UXB) or other UXO. In more rural areas, fewer bombing raids occurred. It is known that Air Raid Precaution (ARP) records under-represent the number and frequency of bombs falling in rural and coastal areas. Bombs were either released over targets or as part of 'tip and run' raids where bomber crews would drop their bombs to avoid anti-aircraft fire or Allied fighter aircraft on the route to and from other strategic targets. Bombs dropped as a result of poor targeting or 'tip and run' raids on rural and coastal areas often went unrecorded or entered as 'fell in open country' or 'fell in the sea'. The Luftwaffe are thought to have dropped approximately 75,000 tons of bombs on Britain throughout the Second World War and an estimated 11% of all bombs dropped during the war failed to detonate.


The potential for a UXB hazard to exist on a site depends on a variety of factors. Were there strategic targets in the surrounding area? Was the site bombed? Could a UXB impact have been missed? Even in rural areas, the potential for UXB cannot be totally discounted and therefore it is essential that detailed local bombing records are obtained when assessing the UXB hazard on any site.

Appendix 2.3 Anti-Aircraft Guns

As aerial bombardment first began during WWI, Anti-Aircraft (AA) gun batteries were established and gradually established throughout much of England to counter German bombing raids. By June 1916, there were approximately 271 No. AA guns and 258 No. searchlight installations defending London alone.

Common AA defences during WWI included 3-inch, 75 millimetre, 6-pounder and 1-pounder guns. Many of these guns were mobile, being mounted on lorry chassis. They were driven about following the course of an airship and fired from any area of open land.

During WWI, Unexploded AA (UXAA) shells, could land up to 13km from the firing point, although more typically fell within 10km.



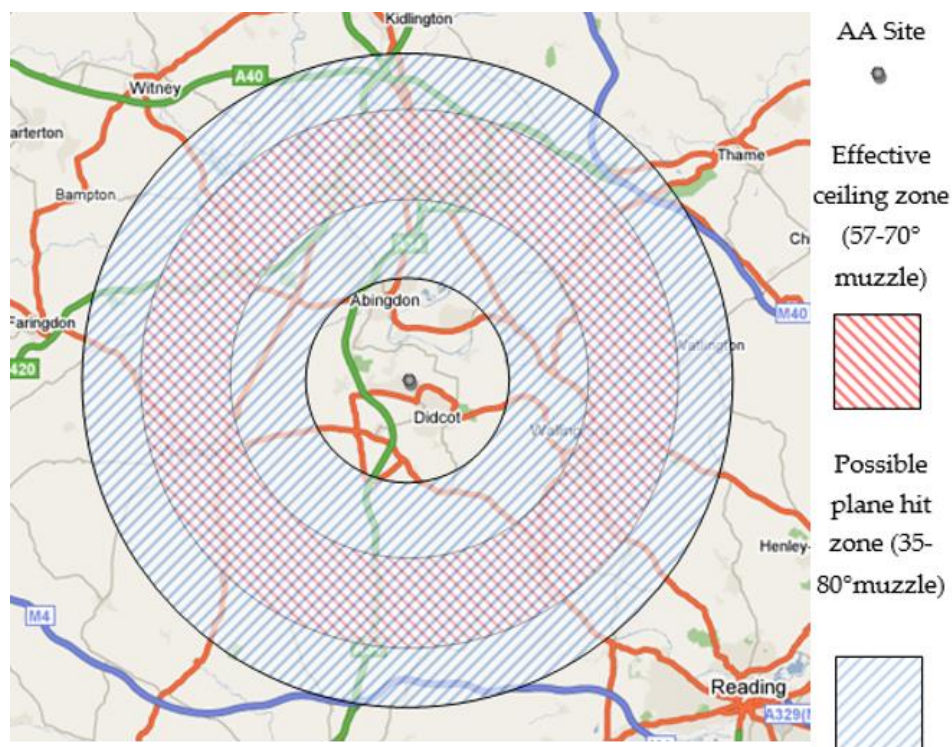
AA gun batteries were used extensively during WWII to counter the threat posed by enemy aircraft. In many instances, AA shells caused damage to Allied territory and in some areas caused significant numbers of civilian fatalities.

During WWII, AA shells could land up to 27km from the firing point, although more typically fell within 15km. These could be distributed over a wide area.

3No. types of AA batteries existed:

- **Heavy Anti-Aircraft (HAA)** batteries of large guns (typically 3.7", 4.5" and 5.25" calibre) designed to engage high flying bomber aircraft. These tended to be relatively permanent gun emplacements.
- **Light Anti-Aircraft (LAA)** weaponry, designed to counter low flying aircraft. These were often mobile and were moved periodically to new locations around strategic targets such as airfields. They typically fired 40mm shells and machine gun ammunition.
- **Rocket batteries (ZAA)** firing 3" or 3.7" AA rockets with a maximum altitude of 5,800m and a ground range of 9km were typically permanent emplacements.

Unexploded AA (UXAA) shells were a common occurrence during WWII. As the figure below demonstrates, shells were unlikely to fall in the immediate vicinity of a gun battery but in the surrounding area. This would be dependent upon the angle of fire and the flight height of the attacking aircraft.



AA batteries were deliberately targeted by the Luftwaffe and therefore areas surrounding a gun battery may have a greater risk of UXB being present.

Munitions stores were also established around AA batteries. These stored the shells for the batteries and small arms ammunition for troops manning the position. Such stores were typically removed at the end of WWII, although some disposal may have occurred in the immediate vicinity of the gun battery.

Appendix 3 Recent UXO Finds

UXO finds in the UK are a regular occurrence, although they almost never result in an accidental detonation.

It is still important to note that explosives rarely lose effectiveness with age. In some instances, mechanisms such as fuzes and gaines can become more sensitive and more prone to detonation, regardless of whether the device has been submersed in water or embedded in silt, clay or similar materials.

The effects of an accidental UXO detonation are usually extremely fast, often catastrophic and invariably traumatic to any personnel involved. Such occurrences are largely restricted to current theatres of war and overseas minefields, with occasional events in mainland Europe.

The sections below provide a brief summary of recent significant UXO finds in the UK. To keep up to date with the latest UXO finds, visit <http://zeticauxo.com/news/>.

On the 15th May 2017, 1No. suspected 250kg German UXB was found on a building site in Aston, Birmingham. Due to the corrosion of the fuzes, the UXB was destroyed in situ on the 17th May 2017.

On the 4th September 2017, 1No. 50kg UXB was found in a ragstone quarry at Kings Hill near West Malling in Kent. It was destroyed in situ in a controlled explosion by an EOD team.

On the 11th February 2018, 1No. 500kg UXB was found in King George V Dock in London, resulting in the temporary closure of the adjacent London City Airport. The UXB was freed from a silt bed and towed along the River Thames to Shoeburyness where it was destroyed in a controlled explosion.

On the 26th February 2018, an EOD team destroyed numerous items of ordnance including shells and 20mm ammunition which had been exposed by storms on Selsey beach. A similar operation was required after more UXO finds on the beach in April 2018.

On the 31st March 2018, 2No. 870lb British PMs were found in waters off Guernsey. They were destroyed in controlled explosions.

On the 20th May 2018, a 1,000kg German sea mine washed ashore at Elmer beach near Bognor Regis, West Sussex. A 1 mile exclusion zone was enforced before an EOD team towed the device out to sea for a controlled explosion.

On the 24th May 2018, numerous ordnance-related items were found on a proposed residential development in Burntwood, Staffordshire.

On the 10th July 2018, a suspected 1,000kg German UXB was found by scuba divers near Teignmouth Pier in Devon. The UXB was towed out into open sea by a RN EOD team for a controlled explosion.

On the 30th August 2018, a 2,000lb German PM was trawled up by a fishing vessel off Mersea in Essex. The PM was moved to an area of open sea where it was destroyed in a controlled explosion by a RN EOD team.

On the 29th November 2018 a large naval projectile was found at Wembury Point, Plymouth. It was destroyed in a controlled explosion.

During January and February 2019 a military EOD was called out to deal with several items of UXO washed up at Medmerry Beach in Selsey. The site of a former gunnery range, it followed on from several similar incidents in 2018.

On the 21st January 2019 a suspected 1,000lb torpedo was brought into Brixham Harbour by a fishing trawler. It was towed back out to sea and destroyed by a Naval EOD team.

On the 6th February 2019 3No. WWII projectiles were found on Chalkwell Beach near Southend-on-Sea, Essex. They were destroyed in a controlled explosion.

On the 19th February 2019 6No. projectiles were found on the beach at Lilstock, Somerset.

On the 14th March 2019 an unexploded pipe mine was found at the former RAF Manston airfield near Ramsgate, Kent. It was destroyed in a controlled explosion.

On the 21st March 2019 2No. unexploded shells were found on a building site in Brighton. They were removed by an EOD team.

On the 25th March 2019 an unexploded shell was found in Stechford, Birmingham. It was removed to a field and destroyed in a controlled explosion.

On the 22nd May 2019 70No. Self-Igniting Phosphorus (SIP) grenades were found during development works at Tongland Dam in Dumfries & Galloway, Scotland. They were destroyed in a controlled explosion.

On the 23rd May 2019 a 250kg German UXB was found by workers on a building site at Kingston University in London (see plate below). The UXB could not be safely removed and was consequently destroyed in situ by an EOD team.



On the 27th May 2019 24No. SIP grenades were found in a field near Sibton in Suffolk. An EOD team constructed a 2ft deep trench into which the grenades were placed before being destroyed in a controlled explosion.

On the 7th June 2019 a 50kg German fragmentation UXB was found at a building site in Kings Hill at the former RAF West Malling airfield. It was destroyed in a controlled explosion by an EOD team the following day. On the 26th September 2019 another 50kg German UXB was found at Kings Hill and was destroyed in a controlled explosion the next day.

On the 20th September 2019 a suspected 250kg German UXB was found on a construction site in Bordon, Hampshire. It was destroyed in a controlled explosion by an EOD team.

In September 2019 a German PM was found by divers off Southend-on-Sea, Essex. It was towed out to open water off Shoeburyness by a Royal Navy EOD team and destroyed in a controlled explosion.

Appendix 4 Glossary and Definitions

Abandoned Explosive Ordnance (AXO)	Abandoned Explosive Ordnance is explosive ordnance that has not been used during an armed conflict, that has been left behind or disposed of by a party to an armed conflict, and which is no longer under control of that party. Abandoned explosive ordnance may or may not have been primed, fuzed, armed or otherwise prepared for use.
Close Combat Munitions	Items of ordnance thrown, propelled or placed during land warfare, to include grenades, mortars, projectiles, rockets and land mines.
Demil	Derived from the term 'Demilitarisation', it refers to the break down and the recycling or disposal of ordnance components.
Detonation	The high-speed chemical breakdown of an energetic material producing heat, pressure, flame and a shock wave.
Device	This term is used for any component, sub-assembly or completed ordnance, which may or may not have an explosive risk. It can apply to detonators, primers, gaines, fuzes, shells or bombs.
Explosive	The term explosive refers to compounds forming energetic materials that under certain conditions chemically react, rapidly producing gas, heat and pressure. Obviously, these are extremely dangerous and should only be handled by qualified professionals.
Explosive Ordnance (EO)	Explosive Ordnance is all munitions containing explosives, nuclear fission or fusion materials and biological and chemical agents. This includes bombs and warheads, guided and ballistic missiles, artillery, mortar, rocket, small arms ammunition, mines, torpedoes, depth charges, pyrotechnics, cluster bombs & dispensers, cartridge & propellant actuated devices, electro-explosive devices, clandestine & improvised explosive devices, and all similar or related items or components explosive in nature.
Explosive Ordnance Clearance (EOC)	Explosive Ordnance Clearance is a term used to describe the operation of ordnance detection, investigation, identification and removal, with EOD being a separate operation.
Explosive Ordnance Disposal (EOD)	Explosive Ordnance Disposal is the detection, identification, on-site evaluation, rendering safe, recovery and final disposal of unexploded explosive ordnance.
Explosive Ordnance Reconnaissance (EOR)	Explosive Ordnance Reconnaissance is the detection, identification and on-site evaluation of unexploded explosive ordnance before Explosive Ordnance Disposal.
Explosive Remnants of War (ERW)	Explosive Remnants of War are Unexploded Ordnance (UXO) and Abandoned Explosive Ordnance (AXO), excluding landmines.

Explosive Substances and Articles (ESA)	<p>Explosive substances are solid or liquid substances (or a mixture of substances), which are either:</p> <ul style="list-style-type: none"> • capable by chemical reaction in itself of producing gas at such a temperature and pressure and at such a speed as to cause damage to the surroundings. • designed to produce an effect by heat, light, sound, gas or smoke, or a combination of these as a result of a non-detonative, self-sustaining, exothermic reaction. <p>Explosive article is an article containing one or more explosive substances.</p>
Fuze	<p>A fuze is the part of an explosive device that initiates the main explosive charge to function. In common usage, the word fuze is used indiscriminately, but when being specific (and in particular in a military context), fuze is used to mean a more complicated device, such as a device within military ordnance.</p>
Gain	<p>Small explosive charge that is sometimes placed between the detonator and the main charge to ensure ignition.</p>
Geophysical survey	<p>A geophysical survey is essentially a range of methods that can be used to detect objects or identify ground conditions without the need for intrusive methods (such as excavation or drilling). This is particularly suited to ordnance as disturbance of ordnance items is to be avoided where ever possible.</p>
Gold line	<p>This is the estimated limit of blast damage from an explosive storage magazine. It usually means that development within this zone is restricted.</p>
High Explosive	<p>Secondary explosives (commonly known as High Explosives (HE)) make up the main charge or filling of an ordnance device. They are usually less sensitive than primary explosives. Examples of secondary explosives are: Nitro glycerine (NG), Trinitrotoluene (TNT), AMATOL (Ammonia nitrate + TNT), Gunpowder (GP), and Cyclotrimethylenetrinitramine (RDX).</p>
Munition	<p>Munition is the complete device charged with explosives, propellants, pyrotechnics, initiating composition, or nuclear, biological or chemical material for use in military operations, including demolitions. This includes those munitions that have been suitably modified for use in training, ceremonial or non-operational purposes. These fall into three distinct categories:-</p> <ul style="list-style-type: none"> • inert - contain no explosives whatsoever. • live - contain explosives and have not been fired. • blind - have fired but failed to function as intended.

Primary Explosive	Primary explosives are usually extremely sensitive to friction, heat, and pressure. These are used to initiate less sensitive explosives. Examples of primary explosives are: Lead Azide, Lead Styphnate, and Mercury Fulminate. Primary explosive are commonly found in detonators.
Propellants	Propellants provide ordnance with the ability to travel in a controlled manner and deliver the ordnance to a predetermined target. Propellants burn rapidly producing gas, pressure and flame. Although usually in solid form they can be produced in liquid form. Examples of propellants are: Ballistite often found in a flake form and Cordite used in small arms ammunition.
Pyrotechnic	A pyrotechnic is an explosive article or substance designed to produce an effect by heat, light, sound, gas or smoke, or a combination of any of these, as a result of non-detonative, self-sustaining, exothermic chemical reactions.
Small Arms Ammunition (SAA)	SAA includes projectiles around 12mm or less in calibre and no longer than approximately 100mm. They are fired from a variety of weapons, including rifles, pistols, shotguns and machine guns.
Unexploded Anti-Aircraft (UXAA) Shell	<p>UXAA shells are army ordnance commonly containing HE, though they can also contain pyrotechnic compounds that produce smoke.</p> <p>Most commonly, these were 3.7" and 4.5" HE shells, although they ranged from 2" to 5.25" calibre.</p>
Unexploded Bomb (UXB)	UXB is a common term for unexploded air-dropped munitions.
Unexploded Ordnance (UXO)	UXO is explosive ordnance that has been either primed, fuzed, armed or prepared for use and has been subsequently fired, dropped, launched, projected or placed in such a manner as to present a hazard to operations, persons or objects and remains unexploded either by malfunction or design.
V1	The Vergeltungswaffe-1, V-1, also designated Fieseler Fi 103/FZG-76, known colloquially in English as the Flying Bomb, Buzz Bomb or Doodlebug, was the first guided missile used in WWII and the forerunner of today's cruise missile.
V2	The Vergeltungswaffe 2 (V-2) ('Reprisal Weapon 2') was the first ballistic missile. It was used by the German Army primarily against Belgian and British targets during the later stages of WWII. The V-2 was the first man-made object launched into space, during test flights that reached an altitude of 189km (117 miles) in 1944.

Appendix 5 WWII Bombing Incident List

8th September 1940

1No. HE bomb fell 9 Rockland Road, approximately 30m northwest of the Site.

1No. HE bomb fell Brandlehow Road School, approximately 0.2km east of the Site. This was recorded as UXB.

1No. HE bomb fell 28 Disraeli Road, approximately 0.3km west of the Site.

18th September 1940

30No. IBs fell Wadham Road, within approximately 0.1km north-northeast of the Site.

20th September 1940

43No. IBs fell Deodar Road, approximately 0.3km northwest of the Site.

26th September 1940

1No. HE bomb fell 27 Carlton Drive, approximately 0.2km southwest of the Site.

9th October 1940

1No. HE bomb fell 28 Oxford Road, approximately 0.1km northwest of the Site.

11th October 1940

1No. HE bomb fell barrage balloon post in Wandsworth Park, approximately 0.3km northeast of the Site.

16th November 1940

1No. HE bomb fell 17 Oakhill Road, approximately 0.3km southeast of the Site.

17th April 1941

1No. HE bomb fell Deodar Road, between Florian Road and Merivale Road, approximately 0.3km north of the Site.

22nd April 1941

1No. HE bomb fell Millbrook Court, near the junction of Keswick Road and Upper Richmond Road, approximately 0.2km southeast of the Site.

1No. HE bomb fell 9 Keswick Road, approximately 0.3km south-southeast of the Site.

10th May 1941

1No. HE bomb fell junction of Wadham Road and Disraeli Road, approximately 20m southeast of the Site.

1No. HE bomb fell Disraeli Gardens, approximately 40m east of the Site.

1No. HE bomb fell 36 Brandlehow Road, approximately 0.2km east of the Site.

11th May 1941

1No. HE bomb fell Oxford Road, between Werter Road and Montserrat Road, approximately 0.1km west-northwest of the Site.

3No. HE bomb fell Atney Road, approximately 0.3km northwest of the Site.

1No. HE bomb fell Skelgill Road, approximately 0.3km east-northeast of the Site.

19th February 1944

1No. HE bomb fell 23 Carlton Drive, near rail embankment, approximately 0.3km south-southwest of the Site. This was recorded as UXB.

20th February 1944

1No. HE bomb fell 7 St John's Avenue, approximately 0.3km southwest of the Site.

12th July 1944

1No. V1 fell Brandlehow Road School, approximately 0.3km east of the Site.

Appendix 6 Bibliography

- Brooksbank B W L, London Main Line War Damage, 2007
- Bulloch G, Steeds J E, Green K, Sainsbury M G, Brockwell J S & Slade N J, Land Contamination: Technical Guidance on Special Sites: MoD Land
- Bulloch G, Steeds J E, Green K, Sainsbury M G, Brockwell J S, & Slade N J, R&D Technical Report P5-042/TR/03, Land Contamination: Technical Guidance on Special Sites: Explosives Manufacturing & Processing Sites
- CIRIA, Unexploded Ordnance (UXO), a Guide for the Construction Industry, 2009
- Clarke N J, Luftwaffe Target Reconnaissance, German aerial Photography 1939-1942, 1996
- Clarke N J, Adolf's British Holiday Snaps: Luftwaffe Aerial Reconnaissance Photographs of England, Scotland and Wales, 2012
- Cocroft W D, Dangerous Energy, 2000
- Cocroft W D, Thomas R J, Cold War, 2003
- Department of the Environment, Sampling Strategies for Contaminated Land, Department of the Environment: Contaminated Land Research Report, CLR Report No. 4, 1994.
- Dobinson C S, Twentieth Century Fortifications in England, Volume I 1, Anti-aircraft artillery, England's air defence gun sites. 1914 – 46. Council for British Archaeology, 1996
- Dobinson C S, Twentieth Century Fortifications in England, Volume I 2, Anti-aircraft artillery, Site gazetteer, WWI. Council for British Archaeology, 1996
- Dobinson C S, Twentieth Century Fortifications in England, Volume I. 3. Anti-aircraft artillery, 1914-46, Site gazetteer, WWII HAA & ZAA. Council for British Archaeology, 1996
- Dobinson C S, Twentieth Century Fortifications in England, Volume I 4, Anti-aircraft artillery, Site gazetteer, WWII LAA. Council for British Archaeology, 1996
- Dobinson C S, Twentieth Century Fortifications in England, Volume I 5, Anti-aircraft artillery, Sources. Council for British Archaeology, 1996
- Dobinson C S, Twentieth Century Fortifications in England, Volume II, Anti-invasion defences of WWII. Council for British Archaeology, 1996
- Dobinson C S, Twentieth Century Fortifications in England, Volume III, Bombing decoys of WWII, England's passive air defence 1939-45. Council for British Archaeology, 1996
- Dobinson C S, Twentieth Century Fortifications in England, Volume VIII, Civil defence in WWII, Protecting England's Civil Population. Council for British Archaeology, 1996
- Dobinson C S, Twentieth Century Fortifications in England, Supporting paper AA/1 Searchlight sites in WWII. Council for British Archaeology, 1996
- Dobinson C S, Fields of Deception, Britain's Bombing Decoys of World War II, 2000
- Dobinson C S, AA Command, 2001
- Fegan T, The Baby Killers, 2002
- Hagerty J M, Leeds at War, 1981
- London County Council, Bomb Damage Maps 1939-1945, 2005
- Morris J, German Air Raids on Britain 1914-1918, 1993
- Price A, Blitz on Britain 1939-45, 2000

Ramsey W, The Blitz Then and Now, Vol 1, 1987

Ramsey W, The Blitz Then and Now, Vol 2, 1988

Ramsey W, The Blitz Then and Now, Vol 3, 1990

Shaw A & Mills J, "We Served" War Time Wandsworth and Battersea 1939-1945, 1989-1945, 1989

Wade S, Leeds at War 1939-1945, 2017

Wandsworth Borough Council, Where the Bombs fell: Wandsworth, Southfields and Earsfields area

Zetica, ZeticaUXO Handbook: a guide to dealing with UXO during construction, 2018

Established for over 28 years, Zetica's services include

- ☑ Desk studies
- ☑ Unexploded ordnance risk assessments and risk mitigation
- ☑ Utility services detection
- ☑ Environmental and engineering geophysical surveys
- ☑ Transport infrastructure surveys
- ☑ Pipeline & cable route surveys
- ☑ Intrusive ground investigations

More details are available at

www.zetica.com





zeticauxo